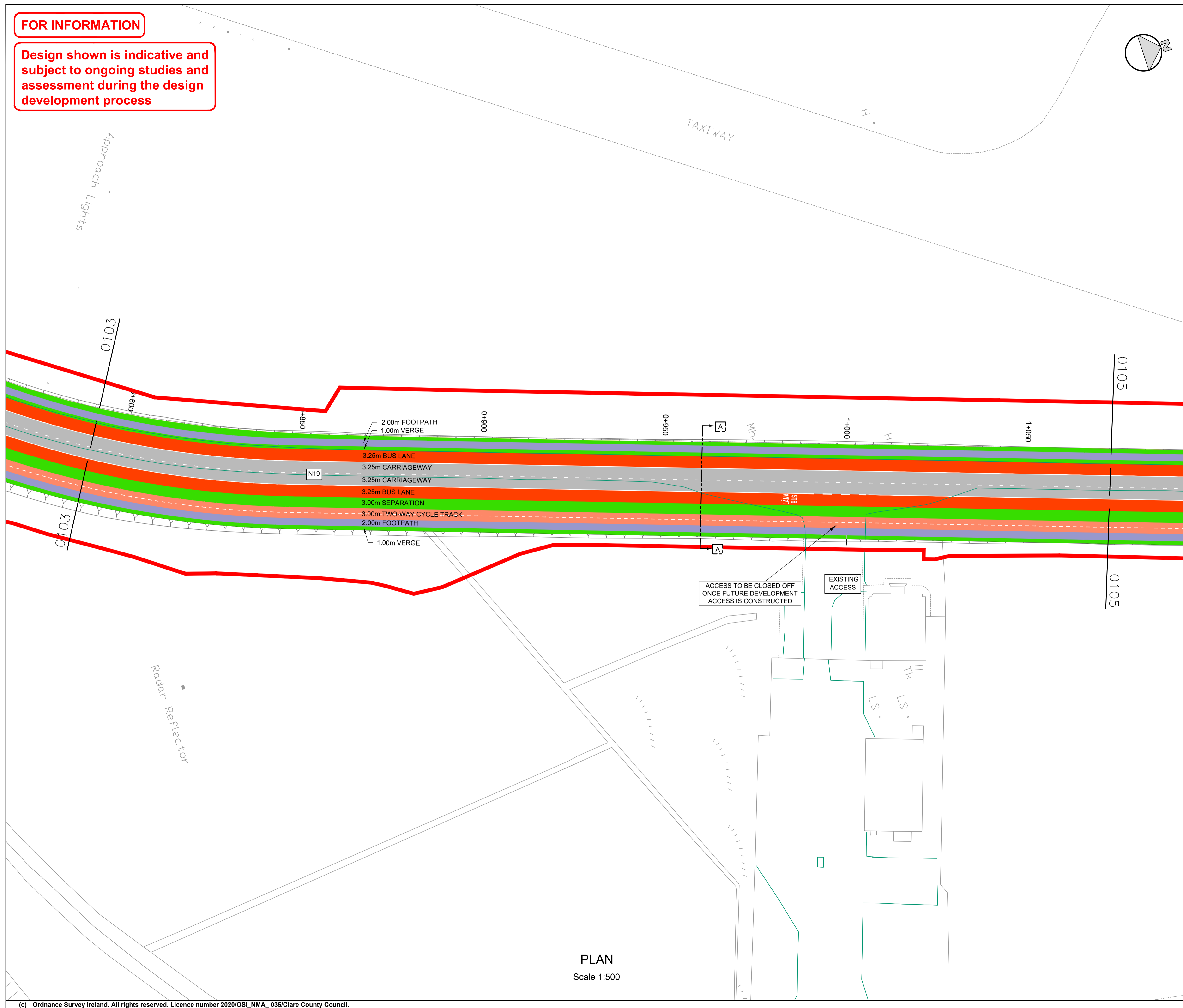
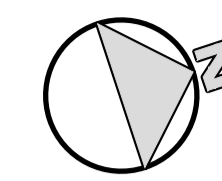


FOR INFORMATION

Design shown is indicative and subject to ongoing studies and assessment during the design development process

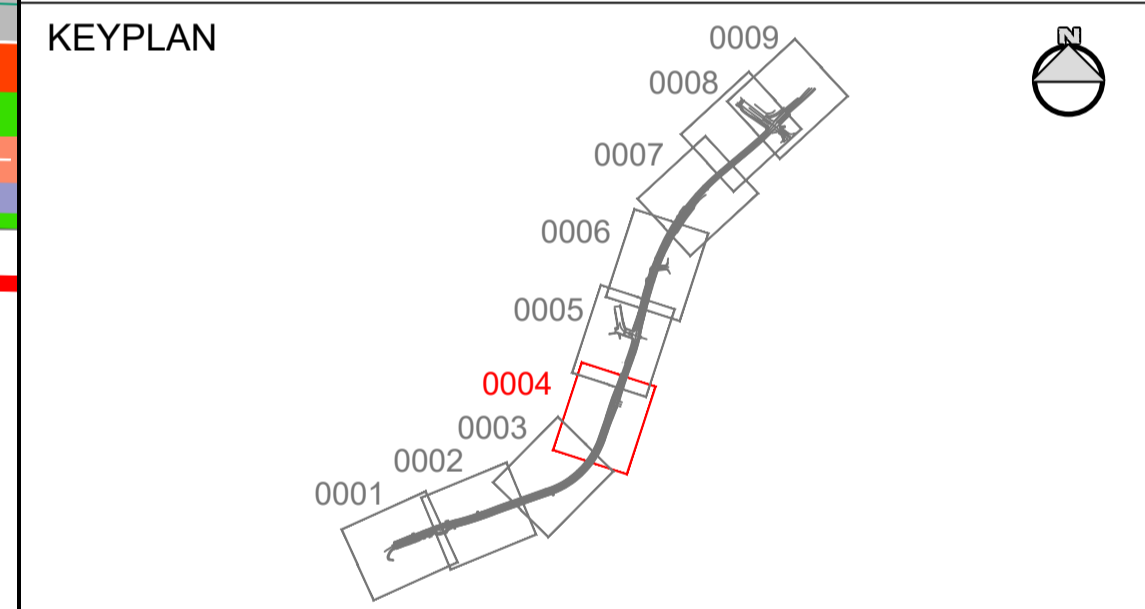


PLAN
Scale 1:500


- NOTES**
- This drawing is the property of Clandillon Civil Consulting. This drawing should not be relied on or used in circumstances other than those for which it was originally prepared and for which Clandillon Civil Consulting was commissioned.
 - No part of this document may be reproduced or transmitted in any form or stored in any retrieval system of any nature without the written permission of CCC as copyright holder except as agreed for use on the project for which the document was originally issued. Do not scale. Use figured dimensions only. If in doubt - Ask!

LEGEND

	PLANNING APPLICATION BOUNDARY
	EXISTING EDGE OF ROAD
	PAVEMENT EXTENT
	BUS LANE
	SHARED SURFACE
	FOOTPATH
	EXISTING FOOTPATH
	GRASSED AREA
	CONTROLLED CROSSING AREA (PEDESTRIANS)
	3.0 m TWO WAY CYCLE TRACK
	2.0 m ONE WAY CYCLE TRACK
	CONTROLLED CROSSING AREA (CYCLISTS)
	TABLE RAMP CROSSING
	PAVED ISLAND/MEDIAN AREA IN ACCORDANCE WITH TII SCDS
	CONTROLLED CROSSING RED TACTILE PAVING
	UNCONTROLLED CROSSING BUFF TACTILE PAVING
	CORDUROY PAVING
	TRAFFIC SIGNAL POLE



REV	DATE	DESCRIPTION	BY	CHK	APD
100	14/02/2023	DESIGN UPDATE MAR 2023	MV	TM	TM



PROJECT
N19 SHANNON AIRPORT
ACCESS ROAD IMPROVEMENT SCHEME

DRAWING TITLE
GENERAL ARRANGEMENT

SHEET 4 OF 9

DESIGNED TM	DRAWN MV	CHECKED/APPROVED TM
DATE 14/02/2023	SCALE 1:500	SHEET SIZE A1
DRAWING NUMBER N19SAAR-FTC-GA-XX-DR-C-0104	REVISION 100	