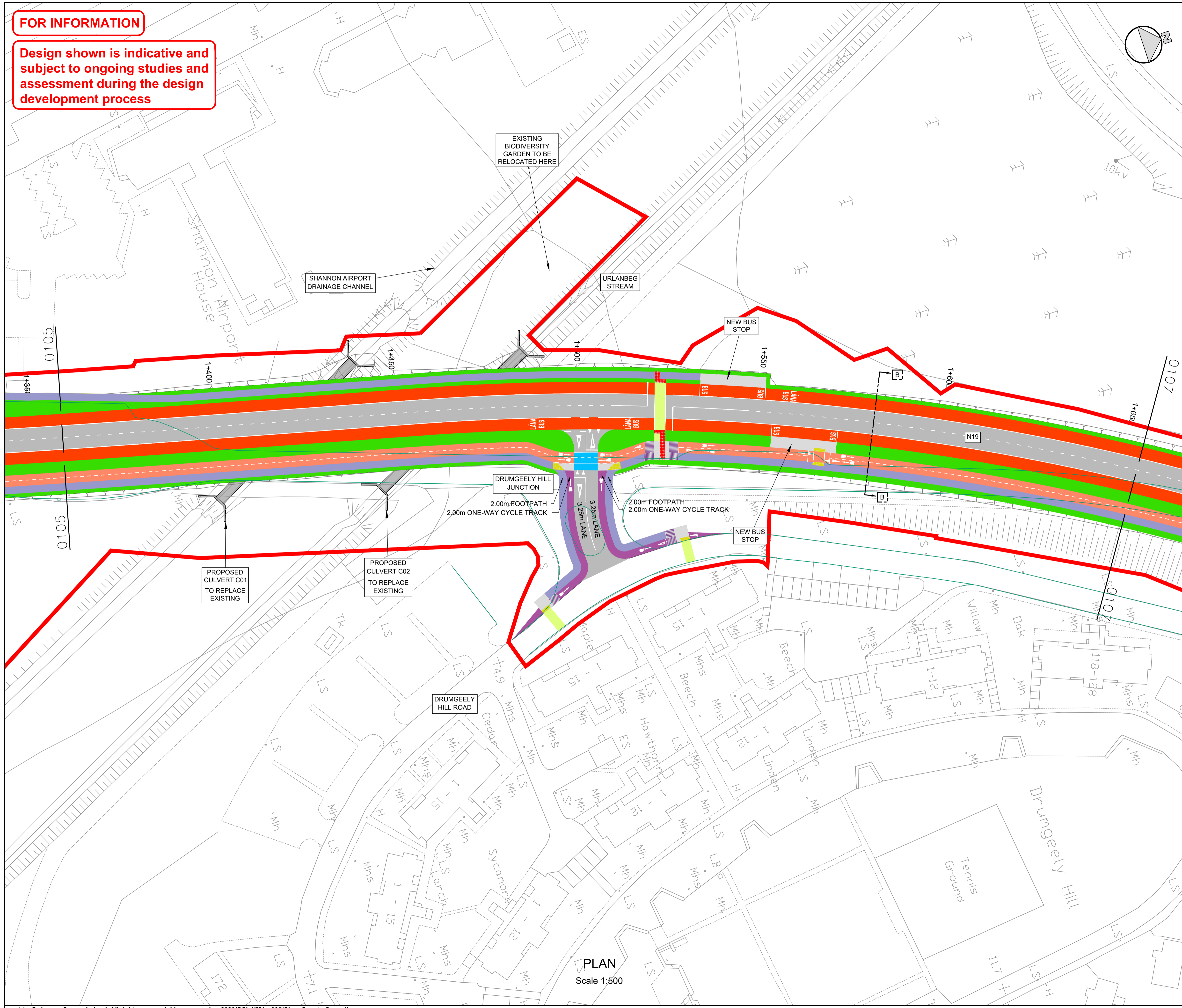


**FOR INFORMATION**

Design shown is indicative and subject to ongoing studies and assessment during the design development process

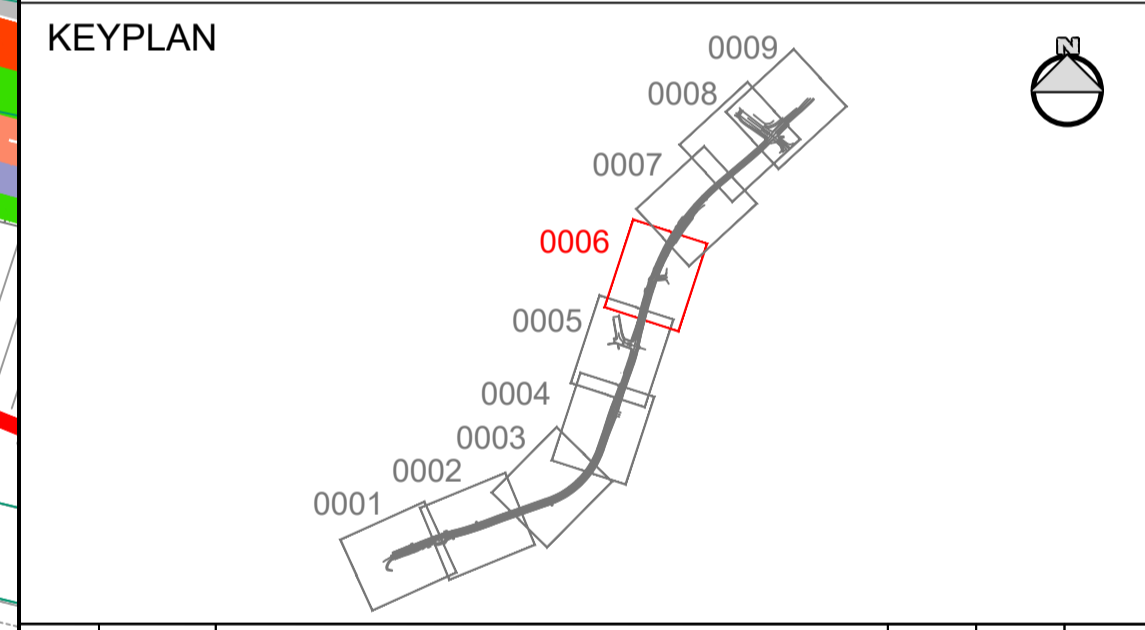


PLAN  
Scale 1:500


- NOTES**
- This drawing is the property of Clandillon Civil Consulting. This drawing should not be relied on or used in circumstances other than those for which it was originally prepared and for which Clandillon Civil Consulting was commissioned.
  - No part of this document may be reproduced or transmitted in any form or stored in any retrieval system of any nature without the written permission of CCC as copyright holder except as agreed to use on the project for which the document was originally issued. Do not scale. Use figured dimensions only. If in doubt - Ask!

**LEGEND**

|  |  |
|--|--|
|  | PLANNING APPLICATION BOUNDARY                        |
|  | EXISTING EDGE OF ROAD                                |
|  | PAVEMENT EXTENT                                      |
|  | BUS LANE   |
|  | SHARED SURFACE                                       |
|  | FOOTPATH   |
|  | EXISTING FOOTPATH                                    |
|  | GRASSED AREA   |
|  | CONTROLLED CROSSING AREA (PEDESTRIANS)               |
|  | 3.0 m TWO WAY CYCLE TRACK                            |
|  | 2.0 m ONE WAY CYCLE TRACK                            |
|  | CONTROLLED CROSSING AREA (CYCLISTS)                  |
|  | TABLE RAMP CROSSING                                  |
|  | PAVED ISLAND/MEDIAN AREA IN ACCORDANCE WITH TII SCDs |
|  | CONTROLLED CROSSING RED TACTILE PAVING               |
|  | UNCONTROLLED CROSSING BUFF TACTILE PAVING            |
|  | CORDUROY PAVING                                      |
|  | TRAFFIC SIGNAL POLE                                  |



| REV | DATE       | DESCRIPTION            | BY | CHK | APD |
|-----|------------|------------------------|----|-----|-----|
| 100 | 14/02/2023 | DESIGN UPDATE MAR 2023 | MV | TM  | TM  |



**PROJECT**  
N19 SHANNON AIRPORT  
ACCESS ROAD IMPROVEMENT SCHEME

**DRAWING TITLE**  
GENERAL ARRANGEMENT

**SHEET 6 OF 9**

|   |                 |                        |
|---|-----------------|------------------------|
| DESIGNED<br>TM                                | DRAWN<br>MV     | CHECKED/APPROVED<br>TM |
| DATE<br>14/02/2023                            | SCALE<br>1:500  | SHEET SIZE<br>A1       |
| DRAWING NUMBER<br>N19SAAR-FTC-GA-XX-DR-C-0106 | REVISION<br>100 |                        |