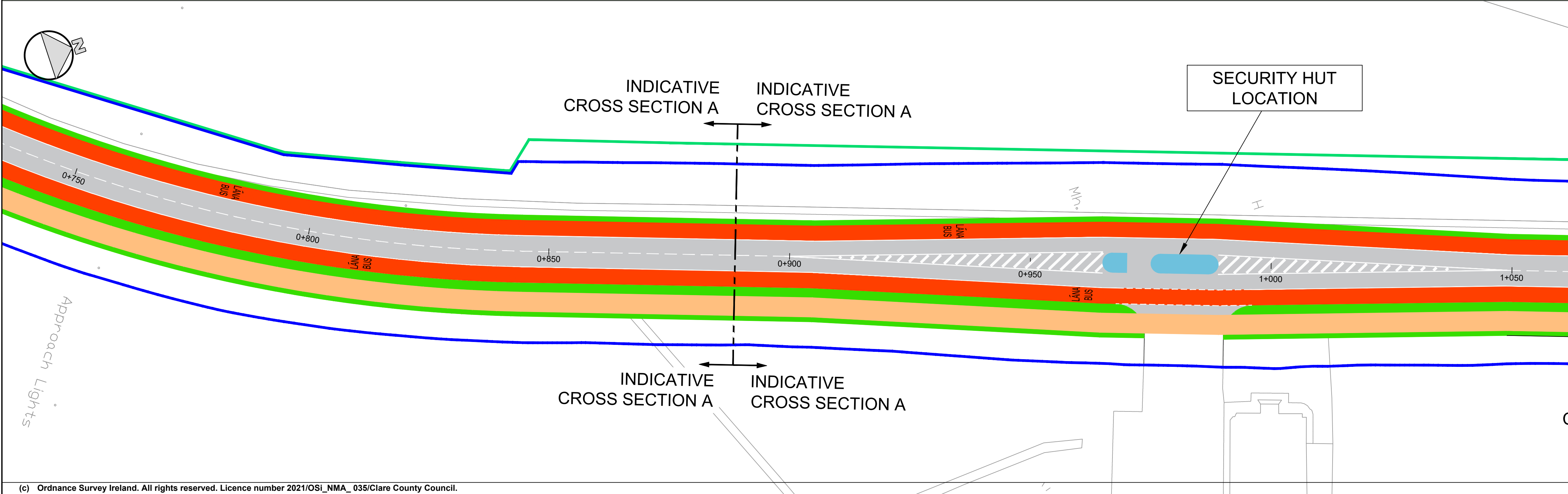
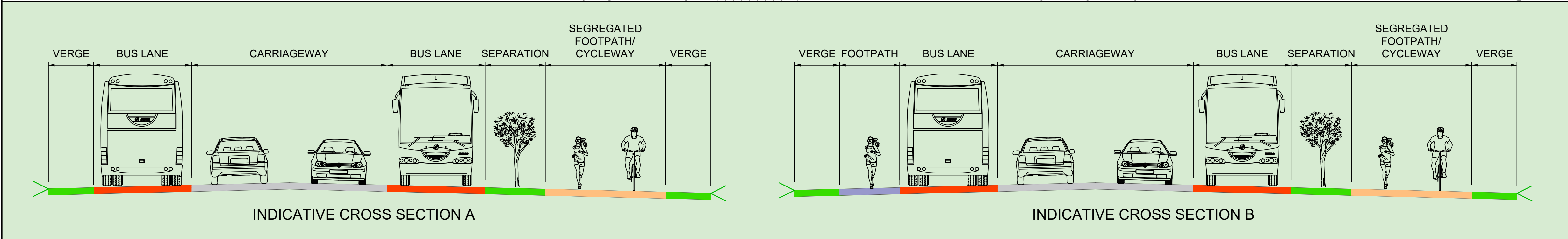
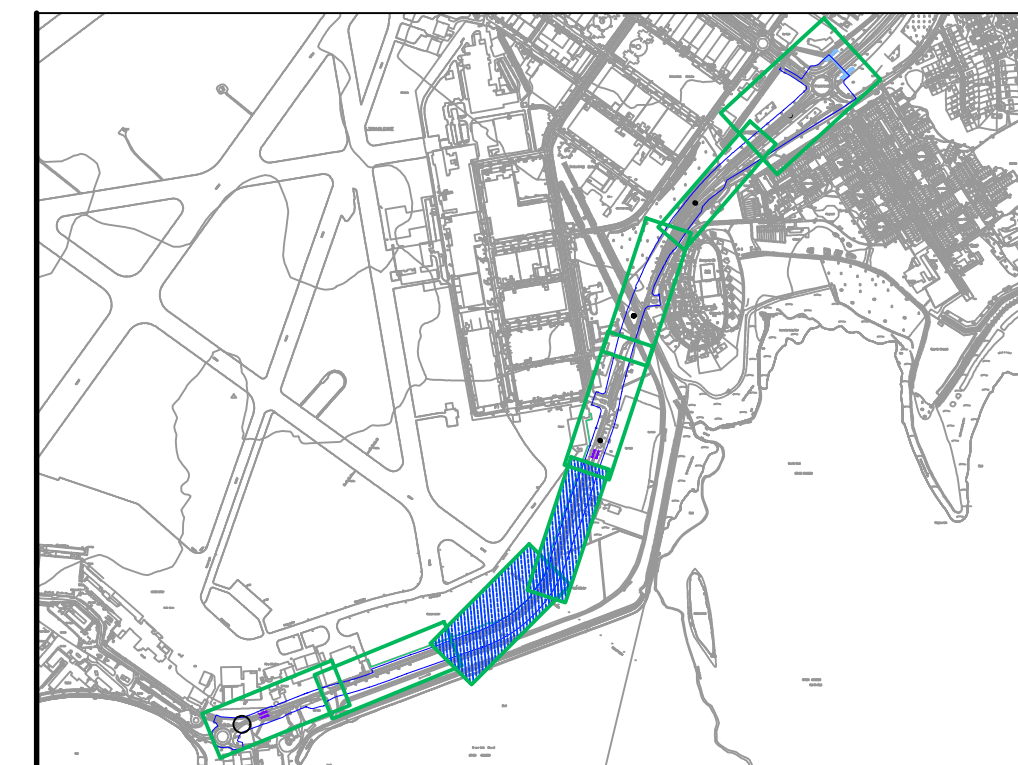


- NOTES**
1. This drawing is the property of Clare County Council. This drawing should not be relied on or used in circumstances other than those for which it was originally prepared and for which Clare County Council was commissioned.
 2. No part of this document may be reproduced or transmitted in any form or stored in any retrieval system of any nature without the written permission of CCC as copyright holder except as agreed for use on the project for which the document was originally issued. Do not scale. Use figured dimensions only. If in doubt - Ask!

LEGEND

- Pavement Extent
- Verge/Grass Area
- Segregated Footpath/Cycleway
- Footpath
- Bus Stop
- Bus Lane
- Crossings
- Indicative Corridor Extents
- Existing Airport Security Fence
- Existing Footpath to be Retained
- ESB Sub-Station

Junctions and accesses are subject to change during Detailed Design Stage and in consultation with Key Stakeholders during Phase 3.



REV	DATE	DESCRIPTION	BY	CHK	APD
P01	09/11/2021	Preliminary Outline	ZM	DB	SC
P00	01/11/2021	Preliminary Outline	ZM	DB	SC

CLIENT

**Tionscatal Éireann
Project Ireland
2040**

**An Roinn Iompair
Department of Transport**

TII **Mid West** **FEHILY TIMONEY** **CLANDILLON**

**N19 SHANNON AIRPORT
ACCESS ROAD IMPROVEMENT SCHEME**

**PUBLIC DISPLAY
PREFERRED OPTION
SHEET 2 OF 4**

DESIGNED	DRAWN	CHECKED/APPROVED
RB	ZM	SC
DATE	SCALE	SHEET SIZE
01/11/2021	NTS	A1
DRAWING NUMBER	REVISION	
N19-SAARS-DR-CW-04-0010	P01	